



भारत सरकार
पृथ्वी विज्ञान मंत्रालय,
भारत मौसम विज्ञान विभाग,
मौसम केंद्र, शिमला-171001



Govt. of India,
Ministry of Earth Sciences,
India Meteorological Department,
Meteorological Centre,
Shimla-171001

HIMACHAL PRADESH

Date: 10 May 2025

PAST 24 HRS SIG.WX.CONDITIONS

The Realized Weather over the state during last 24 hours: FWS	
No large change in minimum temperatures during last 24 hours and minimum temperatures at few stations were above normal by 3-6 °C and at few stations it was normal or near normal.	
No large change in maximum temperatures during last 24 hours and maximum temperatures of few stations were below normal by 2-4 °C and at few stations it was normal or near normal.	
Lowest minimum Temperature (°C)	Kukumseri : 4.8
Highest maximum Temperature (°C)	Paonta Sahib : 36.0
Significant Rainfall Stations(mm)	Shillaroo 43.6, Jubberhatti 34.5, Kataula 28.3, Jatton barrage 22.0, Mandi 21.2, Sarahan 19.5, Narkanda(AWS) 16.0, Shimla 12.4, Chopal 10.0.....
Snowfall(cm)	NIL
Gusty Winds (in kmph)	NIL
Thunderstorm	Shimla, Jubberhatti, Murari Devi and Sundernagar
Hailstorm	NIL

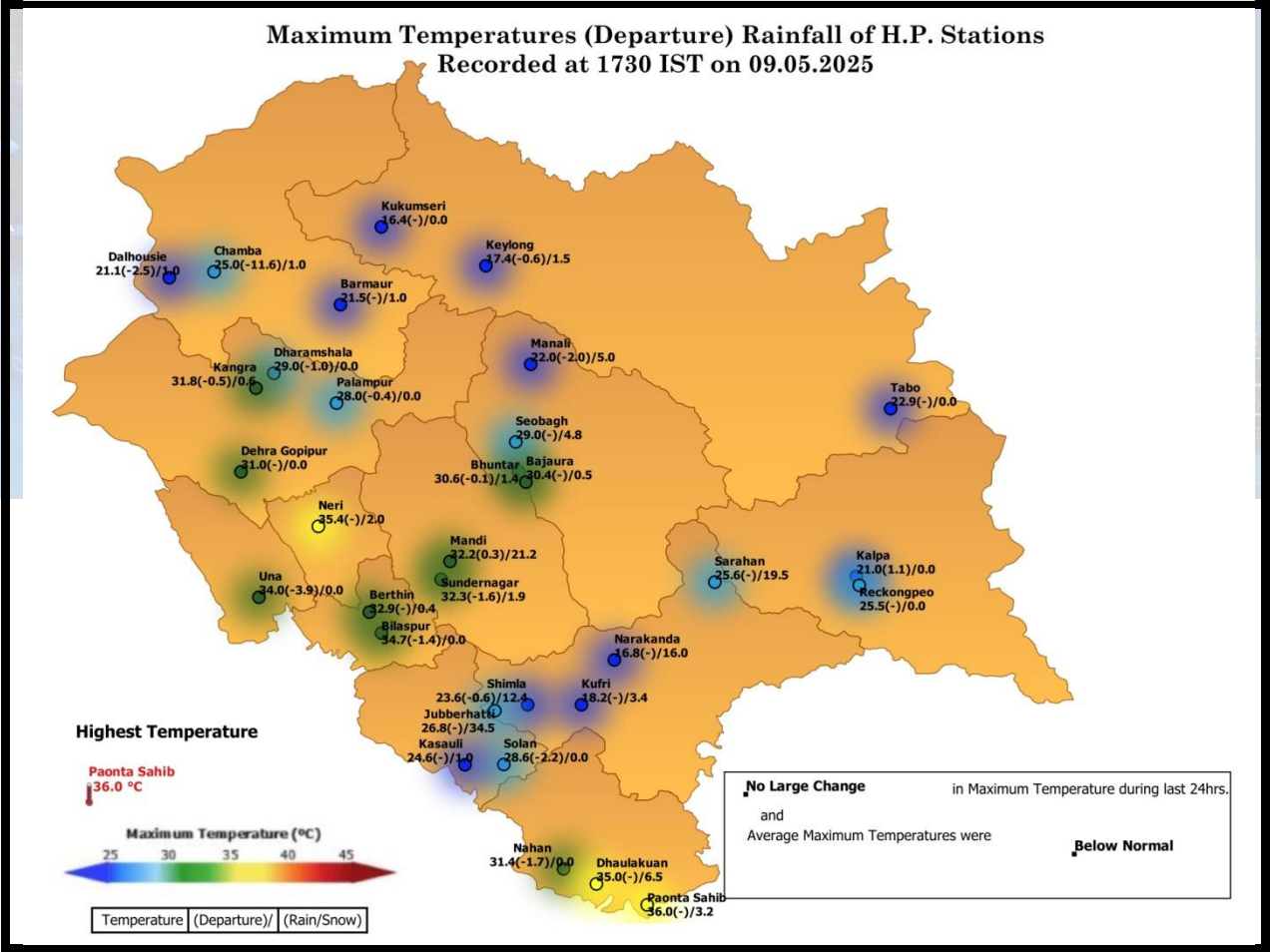
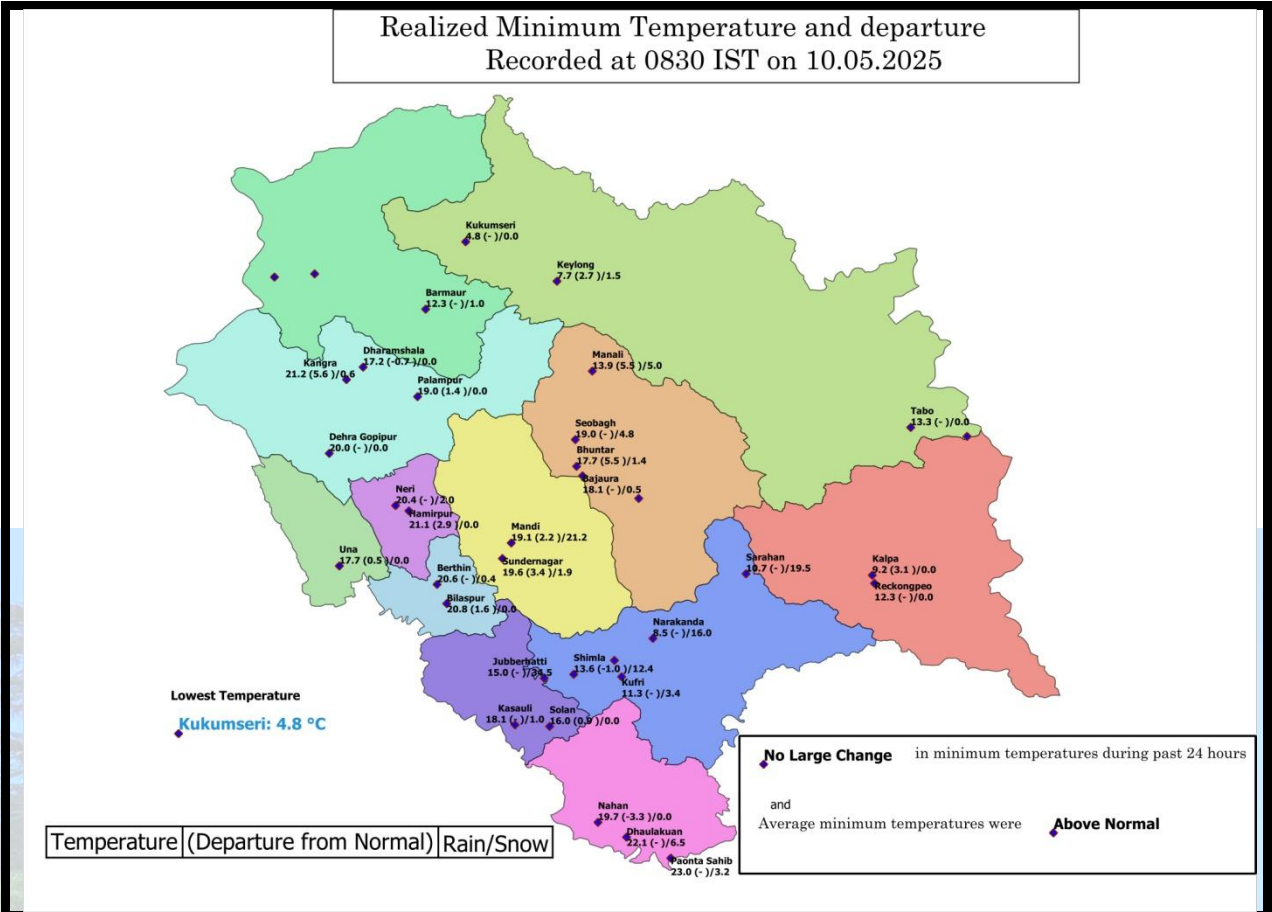
FORECAST



DATE	10-May-25	11-May-25	12-May-25	13-May-25	14-May-25	15-May-25	16-May-25
Day	(Day1)	(Day2)	(Day3)	(Day4)	(Day5)	(Day6)	(Day7)
Forecast	FWS	SCT	SCT	ISOL	ISOL	ISOL	ISOL
Warning							
Day/Warning	(Day1)	(Day2)	(Day3)	(Day4)	(Day5)	(Day6)	(Day7)
Thunder storm	Thunderstorm accompanied with lightning likely at isolated places	Thunderstorm accompanied with lightning likely at isolated places	Thunderstorm accompanied with lightning likely at isolated places	NIL	NIL	NIL	NIL
Gusty winds	Gusty winds (40-50 kmph) likely at isolated places.	Gusty winds (30-40 kmph) likely at isolated places.	Gusty winds (30-40 kmph) likely at isolated places.	NIL	NIL	NIL	NIL

SYNOPTIC FEATURES



- ❖ The Western Disturbance as a cyclonic circulation over north Pakistan & neighbourhood between 3.1 & 5.8 km above mean sea levels persists.
- ❖ The other Western Disturbance as a trough in middle tropospheric westerlies with its axis at 5.8 km above mean sea level roughly along Long. 55°E to the north of Lat. 27°N persists.
- ❖ The upper air cyclonic circulation over northeast Rajasthan & neighbourhood persists and now extends upto 4.5 km above mean sea level.

TEMPERATURES



भारत सरकार		<div><div></div><div></div></div>			Government of India	
पृथ्वी विज्ञान मंत्रालय					Ministry of Earth Sciences,	
मौसम केंद्र, शिमला					Meteorological Centre, Shimla	
हिमाचल प्रदेश के स्टेशनों के 0830 बजे पर रिकार्ड किये गए न्यूनतम तापमान और वर्षा Updated Minimum Temperatures & Rainfall of H.P. Stations Recorded at 0830 Hrs						
Saturday, 10 May, 2025						
Sr No.	Station	Temperatures			Precipitation	
		Today's Temp.	24 Hrs Change	Dep. from Normal	Rain	Snow
1	Shimla	13.6	-1.0	-1.0	12.4	0.0
2	Sundernagar	19.6	1.4	3.4	1.9	0.0
3	Bhuntar	17.7	1.6	5.5	1.4	0.0
4	Kalpa	9.2	-0.1	3.1	0.0	0.0
5	Dharamshala	17.2	-0.4	-0.7	0.0	0.0
6	Una	17.7	2.0	0.5	0.0	0.0
7	Nahan	19.7	1.8	-3.3	0.0	0.0
8	Keylong	7.7	1.5	2.7	1.5	0.0
9	Palampur	19.0	3.5	1.4	0.0	0.0
10	Solan	16.0	NA	0.9	0.0	0.0
11	Manali	13.9	1.6	5.5	5.0	0.0
12	Kangra	21.2	1.6	5.6	0.6	0.0
13	Mandi	19.1	-0.5	2.2	21.2	0.0
14	Bilaspur	20.8	0.6	1.6	0.0	0.0
15	Hamirpur	21.1	1.8	2.9	0.0	0.0
16	Chamba	NA	NA	NA	1.0	0.0
17	Dalhousie	NA	NA	NA	1.0	0.0
18	Jubberhatti	15.0	-2.5	-	34.5	0.0

19	Kufri	11.3	-0.5	-	3.4	0.0
20	Kukumseri	4.8	-1.3	-	0.0	0.0
21	Narakanda	8.5	-0.6	-	16.0	0.0
22	Barmaur	12.3	0.7	-	1.0	0.0
23	Reckongpeo	12.3	-0.6	-	0.0	0.0
24	Seobagh	19.0	5.0	-	4.8	0.0
25	Dhaulakuan	22.1	0.2	-	6.5	0.0
26	Berthin	20.6	1.0	-	0.4	0.0
27	Samdho	NA	NA	-	NA	0.0
28	Kasauli	18.1	0.5	-	1.0	0.0
29	Paonta Sahib	23.0	0.0	-	3.2	0.0
30	Sarahan	10.7	-0.2	-	19.5	0.0
31	Dehra Gopipur	20.0	-1.0	-	0.0	0.0
32	Tabo	13.3	5.3	-	0.0	0.0
33	Mashobra	NA	NA	-	NA	0.0
34	Neri	20.4	-0.3	-	2.0	0.0
35	Sainj	NA	NA	-	0.0	0.0
36	Bajaura	18.1	1.6	-	0.5	0.0
	Average		0.8	2.0		
Minimum Temperature changes during last 24hrs.						No Large Change
Average Minimum Temperatures						Above Normal
Today's Lowest Temperature in Himachal Pradesh °C					Kukumseri	4.8
Any Other Information		NIL.				
Other Stations Rainfall/Snowfall						
Sr. No.	Station		Rainfall /Snowfall (mm/cm) (Upto 0830hrs)			

भारत सरकार पृथ्वी विज्ञान मंत्रालय मौसम केंद्र, शिमला		 			Government of India Ministry of Earth Sciences, Meteorological Centre, Shimla	
हिमाचल प्रदेश के स्टेशनों के 5:30 PM बजे पर रिकार्ड किये गए अधिकतम तापमान और 8:30 AM से 5:30 PM पर रिकार्ड किये गए वर्षा Updated Maximum Temperatures Recorded at 5:30 PM & Rainfall Recorded from 8:30 AM to 5:30 PM of H.P. Stations						
Friday, 9 May, 2025						
Sr No.	Station	Temperatures			Precipitation	
		Today's Temp.	24 Hrs Change	Normal's Dep.	Rain	Snow
1	Shimla	23.6	2.0	-0.6	12.4	0.0
2	Sundernagar	32.3	1.4	-1.6	1.9	0.0
3	Bhuntar	30.6	-1.9	-0.1	1.4	0.0
4	Kalpa	21.0	1.4	1.1	0.0	0.0
5	Dharamshala	29.0	2.0	-1.0	0.0	0.0
6	Una	34.0	-1.8	-3.9	0.0	0.0
7	Nahan	31.4	-1.0	-1.7	0.0	0.0
8	Keylong	17.4	-0.4	-0.6	1.5	0.0
9	Palampur	28.0	0.0	-0.4	0.0	0.0
10	Solan	28.6	1.4	-2.2	0.0	0.0
11	Manali	22.0	-1.5	-2.0	5.0	0.0
12	Kangra	31.8	-1.2	-0.5	0.6	0.0

13	Mandi	32.2	0.4	0.3	21.2	0.0
14	Bilaspur	34.7	0.7	-1.4	0.0	0.0
15	Hamirpur	NA	NA	NA	0.0	0.0
16	Chamba	25.0	-2.4	-11.6	1.0	0.0
17	Dalhousie	21.1	0.8	-2.5	1.0	0.0
18	Jubberhatti	26.8	1.6	-	34.5	0.0
19	Kufri	18.2	1.3	-	3.4	0.0
20	Kukumseri	16.4	-1.5	-	0.0	0.0
21	Narakanda	16.8	1.4	-	16.0	0.0
22	Barmaur	21.5	1.3	-	1.0	0.0
23	Reckongpeo	25.5	1.0	-	0.0	0.0
24	Seobagh	29.0	-0.6	-	4.8	0.0
25	Dhaulakuan	35.0	0.5	-	6.5	0.0
26	Berthin	32.9	0.8	-	0.4	0.0
27	Samdho	NA	NA	-	NA	0.0
28	Kasauli	24.6	2.4	-	1.0	0.0
29	Paonta Sahib	36.0	0.0	-	3.2	0.0
30	Tabo	22.9	2.5	-	0.0	0.0
31	Mashobra	NA	NA	-	NA	0.0
32	Neri	35.4	2.6	-	2.0	0.0
33	Sainj	NA	NA	-	0.0	0.0
34	Bajaura	30.4	-0.5	-	0.5	0.0
35	Sarahan	25.6	0.3	-	19.5	0.0
36	Dehra Gopipur	31.0	-1.0	-	0.0	0.0
	Average		0.4			
Maximum Temperature changes during last 24hrs.						No Large Change

Average Maximum Temperatures				Below Normal
Today's Highest Temperature in Himachal Pradesh °C			Paonta Sahib	36.0
Any Other Information		NIL		
Other Stations Rainfall/Snowfall				
Sr. No.	Station	Rainfall /Snowfall (mm/cm) (Upto 1730hrs)		
1				
2				
3				
4				
5				



For more information kindly visit:

Website: <https://mausam.imd.gov.in/shimla/>

Twitter-<https://twitter.com/himachalmausam>

Facebook-<https://www.facebook.com/profile.php?id=100018411811087>

Intensity of Rainfall	Amount of Rainfall
Very Light Rainfall	0.1 - 2.4 mm
Light Rainfall	2.5 - 15.5 mm
Moderate Rainfall	15.6 - 64.4 mm
Heavy Rainfall	64.5 - 115.5 mm
Very Heavy Rainfall	115.6 - 204.4 mm
Extremely Heavy Rainfall	≥ 204.5 mm

Note: Forecast/Warning for any day is valid from 0830 hours IST of that day till 0830 hours IST of next day

WARNING	PROBABILISTIC FORECAST		SPATIAL		RAINFALL INTENSITY	
WARNING(TAKE ACTION)	Terms	Probability of Occurrence	DRY	No Rainfall	Light	2.5-15.5 mm
ALERT (BE PREPARED)	Unlikely	<25%	ISOLATED	1-25%	Moderate	15.6-64.4 mm
WATCH (BE UPDATED)	Likely	25-50%	FEW	26-50%	Heavy	64.5-115.5 mm
NO WARNING (NO ACTION)	Very Likely	50-75%	MANY	51-75%	Very Heavy	115.6-204.4 mm
	Most Likely	>75%	MOST	76-100%	Extremely Heavy	≥204.5 mm